

**MASTER DEED AND DECLARATION  
OF  
CONDOMINIUM PROPERTY REGIME  
OF  
GARDENS AT BAY RUN CONDOMINIUMS**

Southeast Development Corporation, a Kentucky corporation, 625 Meidinger Tower, Louisville, Kentucky 40202 ("**Developer**") declares this as its plan for ownership in condominium of certain property located in Jefferson County, Kentucky (the "**Declaration**").

**WITNESSETH:**

Developer submits the following described real property and improvements now or hereafter constructed on such real property ("**Land**") to a horizontal [condominium] property regime (the "**Regime**") under the Kentucky Horizontal Property Law, Sections 381.805 through 381.910 of the Kentucky Revised Statutes, as amended from time to time (the "**Act**");

BEING Tract A as shown on the minor subdivision plat approved by the Louisville and Jefferson County Planning Commission on June 9, 1995, Docket #142-95, attached to a mortgage dated June 9, 1995, of record in Mortgage Book 3874, Page 990, in the office of the Clerk of Jefferson County, Kentucky.

BEING the same property conveyed to Southeast Development Corporation by deed dated January 20, 1995, of record in Deed Book 6548, Page 356, and a portion of the property conveyed to Southeast Development Corporation by deed dated January 30, 1995, of record in Deed Book 6033, Page 554, in the office of the Clerk of Jefferson County, Kentucky.

## ARTICLE I

### DEFINITIONS

The following words and phrases shall have the following meaning in this Declaration:

**Section 1.1** "Council of Co-owners" or "Council" means all of the Unit Owners acting as a group in accordance with this Declaration, any amendments thereto, the Bylaws, rules and regulations, and any other governing documents. The Council of Co-owners has been or will be incorporated as the "Gardens at Bay Run Condominiums Council of Co-Owners, Inc.," a Kentucky corporation, or a similar name, and references to Council shall include successors and assigns of that corporation.

**Section 1.2** "Common Elements" means the general common elements of the Regime, as defined in the Act, and shall include (if actually built and except as otherwise provided or stipulated in this Declaration and amendments to this Declaration) the following:

- (a) the land on which buildings stand;
- (b) the foundations, main walls, roofs and communication ways;
- (c) to the extent not included in a Unit, any halls, lobbies, entrances and exits;
- (d) the grounds, landscaping, walkways, roadways and parking areas that are not allocated by the Board, pursuant to this Declaration or amendments to this Declaration, for the exclusive use of a Unit owner;

- (e) compartments or installations for central services such as energy, communication or utilities; and
- (f) all other devices or installations existing for common use, and all other elements of the buildings rationally of common use or necessary to their existence, upkeep and safety.

**Section 1.3** "Limited Common Elements" means those Common Elements which are reserved by this Declaration or amendments to this Declaration, by the recorded floor plans, or by agreement of all Owners, for the use of a certain Unit or number of Units to the exclusion of other Units, including without limitation:

- (a) interior unfinished surfaces of each Unit's perimeter walls, ceilings and floors and space between floors;
- (b) entrances and exits to the Unit;
- (c) attics (meaning any space between the roof of a building and the ceiling of a Unit), crawl spaces, basements (if any, and if not included in a Unit as shown on the final "as built" plans referred to in Section 2.2), balconies, stoops, patios and decks, if any, now (or hereafter if approved by the Board) attached to a particular Unit and whether or not shown on the "as built" plans;
- (d) garages attached to a Unit and not shown as part of the Unit on the final "as built" plans, and driveways serving one Unit;
- (e) utility service facilities serving a Unit or several Units, including the air conditioning and heating equipment and systems;
- (f) door and window frames for each Unit; and
- (g) back yard areas, meaning one of the following, as applicable.

If the rear of a Unit is enclosed by a fence permitted by Developer or the Board pursuant to Section 5.4, then the back yard area shall mean that enclosed area. If there is no fence, the back yard area shall be the area in the rear of each Unit bounded as follows: (A) by the rear exterior wall of the Unit, (B) by two imaginary lines extending straight back from each side wall of the Unit, and (C) by one of the following imaginary lines, determined based on which line creates the smallest "back yard area" — either (I) the boundary line of the Land,

or (II) the line of any easement, or (III) with respect to any Unit for which a different limited common element line is shown on the plans contemplated by sections 2.2 and 2.4 (c), that line shown on such plans.

**Section 1.4** "Unit or "Condominium Unit" means the enclosed space consisting of one or more rooms as measured from interior unfinished surfaces, having direct access to the Common Elements. The location and extent of each Unit are as shown on the plans of the Regime recorded with this Declaration. Notwithstanding that some of the following might be located in the Common Elements or Limited Common Elements, the plumbing, heating, and air conditioning equipment (including all ducts and pipes), electrical wiring and equipment, hot water heater, telephone lines, cable television lines, window panes, doors (including storm and screen doors, if any), windows, halls, stairways and other equipment located within or connected to a Unit for the sole purpose of serving that Unit exclusively, are a part of the Unit; the maintenance, repair and replacement of same being the responsibility of the Unit owner.

**Section 1.5** "Common Expenses" means and includes all charges, costs and expenses incurred by the Council for and in connection with the administration and operation of the Regime, including without limitation: maintenance, repair, replacement and restoration (to the extent not covered by insurance) of the Common Elements; any additions and alterations thereto; all labor, services, materials, supplies and equipment therefor; all liability for loss or damage arising out of or in connection with the Common Elements and their use; all premiums for hazard, liability and other insurance with respect to the Regime; all liabilities incurred in acquiring a Unit pursuant to judicial sale; all

administrative, accounting, legal and managerial expenses; amounts incurred in replacing or substantially repairing capital improvements of the Regime, including roof repair and replacement, and road, driveway and parking area resurfacing; all reserve funds established by the Council; all charges for utilities not separately metered; and garbage collection; provided, however, if the rate for any of the common utilities or garbage collection service is increased as a result of a particular owner's excessive use, the Board may collect such increase from the Unit owner.

**Section 1.6** "Co-Owner" or "Owner" or "Unit Owner" means the record owner, one or more persons or other legal entities, of a fee simple title to any Unit, but excluding those having an interest in the Unit merely as security for the performance of an obligation.

**Section 1.7** "Board" or "Board of Administration" shall mean the Board of Directors of the Council, having certain responsibilities delegated to it by the Council.

**Section 1.8** "Bylaws" shall mean the Bylaws as amended from time to time, of the Council.

**Section 1.9** "Rules and Regulations" means the rules made from time to time by the Council.

## **ARTICLE II**

### **UNITS AND COMMON ELEMENTS**

**Section 2.1 Description and Number of Units.** The general description and the number of each Unit, expressing its area, location and other data necessary for

identification, is contained in **Exhibit A** attached as a part of this Declaration. Additional Units may be brought into the Regime pursuant to Section 2.4.

**Section 2.2 Floor Plans.** Simultaneously with recording of this Declaration, there has been filed in the office of the Clerk of Jefferson County, Kentucky, a set of "as built" floor plans showing the layout, location, Unit numbers and dimensions of the initial Units and , if applicable, the initial Limited Common Elements; stating the name of the Regime; and bearing the verified statement of a registered architectural professional engineer certifying that the plans fully and accurately depict the layout, location, unit number and dimensions of the existing Units as built. The initial floor plans are of record in Apartment Ownership Book \_\_\_\_\_, Pages \_\_\_\_\_, in the office of the Clerk of Jefferson County, Kentucky. Additional Units may be brought into the Regime by filing and recording supplemental floor plans as provided in Section 2.4.

**Section 2.3 Percentage of Common Interest.** Appurtenant to each Unit is that Unit's percentage of common interest, as set forth in **Exhibit A**. This percentage is computed by taking as a basis the floor area of the individual Unit in relation to the floor area of all existing Units. Except as otherwise provided in this Declaration (see Section 2.4) and except as otherwise provided by the Act, the percentage of common interest is permanent and shall not be altered without the acquiescence of the Owners representing all Units in the Regime. If the Regime is expanded as contemplated by Section 2.4, the percentage of common interest appurtenant to each Unit will be altered and redistributed

on an as built basis and without the acquiescence of the Owners representing all of the Units, pursuant to the power of attorney and rights reserved in this Declaration.

**Section 2.4 Expandable Regime.** This is an expandable condominium regime. In other words, additional buildings may become a part of this Regime at the option of Developer, its successors and assigns, as follows:

(a) Developer currently contemplates that the Regime will consist of approximately 34 Units, but this expression of intent does not obligate Developer, its successors or assigns, to construct all such Units.

(b) Developer currently intends to expand the Regime only on the Land described in the first paragraph of this Declaration.

(c) If expanded, the percentage of common interest appurtenant to each Unit in the Regime shall be redistributed on an as-built basis upon completion of additional Units. The redistribution shall be done by an amendment or amendments to this Declaration.

(d) Developer hereby reserves for itself, its successors and assigns, for a period of 10 years from the date of this Declaration, the right to execute on behalf of all contract purchasers, Unit Owners, mortgagees or other lien holders, or other parties claiming a legal or equitable interest in the Regime, any amendment, agreement or supplement that may be required to expand the Regime, and by taking any interest in the Regime or by taking any interest in a Unit, each such person or entity shall be deemed to have granted to Developer a power of attorney for such purposes, coupled with an interest, running with the Regime or Unit, as applicable, and binding upon the successors or assigns of any of the foregoing

parties, with that power of attorney not being affected by the death or disability of any principal. Developer, for itself, and for its successors and assigns, reserves an interest in any real estate, including the Regime and each Unit, for these purposes. This interest reserved by Developer and the power of attorney hereby granted by each interest holder includes the right to amend the percentage of common interest appurtenant to each Unit and otherwise to amend this Declaration to supplement the floor plans to accomplish the expansion of the Regime, as contemplated by this Section.

### **ARTICLE III**

#### **EASEMENTS**

**Section 3.1 Easements for Encroachment, Access and Utilities.** The Units, Common Elements and Limited Common Elements shall have and be subject to the following easements:

(a) An easement exists for any maintenance, repair and replacement of any and all pipes, wires, conduits, or other utility lines running through or around any Unit (including those common facilities located above a suspended ceiling), which facilities serve more than one Unit and are part of the Common Elements.

(b) An easement exists for ingress and egress for the maintenance, repair and replacement of any load bearing wall located within a Unit.



(c) If any part of the Common Elements encroaches upon any Unit or Limited Common Element, an easement shall exist for the encroachment, the maintenance, repair and replacement thereof, so long as it continues. If any building of this Regime shall be partially or totally destroyed and then rebuilt, minor encroachments on any parts of the Common Elements due to reconstruction shall be permitted, and easements shall exist for the encroachments.

(d) An easement exists for ingress, egress and maintenance in favor of any public utility providing utility service to the Regime and the Units.

(e) An easement exists in favor of the Council of Co-owners, exercisable by the Board of Administration and its agents, to enter any Unit or any Limited Common Element from time to time during reasonable hours, as may be necessary for the operation of the Regime (including the right to inspect Common Elements), on in the event of emergency, for necessary action to prevent damage to any part of the Regime.

(f) Developer reserves the right during development to grant, transfer, cancel, relocate, and otherwise deal with all utility and other easements now or hereafter affecting the Common Elements.

**Section 3.2 Reservation of Easements by Developer.** To benefit land that may never be brought into the Regime, Developer reserves any and all sanitary sewer lines, storm sewer lines, telephone lines, electricity or other power lines, cable television lines, rights of way for ingress and egress and any other lines or accompanying easements. Developer reserves the right to connect, at Developer's expense, to any such lines and/or

easements. These reservations of easements shall be construed broadly in favor of Developer to facilitate the development of real estate that may never be brought into the Regime.

#### **ARTICLE IV**

##### **PERMANENCY OF INTEREST**

**Section 4.1 Alteration and Transfer of Interests.** The Common Elements and easements appurtenant to each Unit shall have a permanent character and shall not be altered without the consent of the Board of Administration and the Unit owner affected. The Common Elements and easements shall not be separated from the Unit to which they appertain, and shall be deemed to be conveyed, leased or encumbered with the Unit even though the Common Elements or easements are not expressly mentioned or described in the conveyance or other instrument.

**Section 4.2 Partition.** The Common Elements shall remain undivided and shall not be the object of any action for partition or division of any part thereof except as provided by the Act.

#### **ARTICLE V**

##### **RESTRICTIONS**

The Units and the Common Elements and Limited Common Elements shall be subject to the following restrictions, which restrictions shall be permanent:

**Section 5.1 Use.** The Unit shall be used only for single family residential purposes. The Unit shall be subject to such limitations and conditions as may be contained herein, or in the Bylaws of the Council, or any Rules and Regulations which may be adopted from time to time by the Board as to the use and appearance of the Units and the Common Elements.

**Section 5.2 Subdivision.** There shall be no subdivision or partition of any Unit without the prior written approval of the majority of the Board. If such approval is granted, such subdividing shall not alter or diminish the voting rights or the percentage of interest in the Common Elements previously allocated to the Unit undergoing such subdividing.

**Section 5.3 Leases.** Any Unit lease shall be in writing and shall be subject to this Declaration, the Bylaws and Rules and Regulation, and a copy of such lease shall be delivered to the Board.

**Section 5.4 Fences and Back Yard Areas.** No fence, patio, wall, above or below ground pool, antenna or receiver/transmitters (including there commonly known as "satellite dishes"), outbuilding or shed, or any other structure or placement of any kind or nature shall be erected or located anywhere in the Common Elements or Limited Common Elements (including within the "back yard area" constituting Limited Common Area) without the prior written approval of Developer or the Board. Anytime an approved fence is in place, it must at no time have a locked gate, to allow the Council's maintenance personnel access.

**Section 5.5 Penalties.** Violation of this Declaration, the Bylaws or any rules adopted by the Board of Administration, may be remedied by the Board, or its agent, by the imposition of reasonable fines or by legal action for damages, injunctive relief, restraining order, or specific performance. In addition, an aggrieved Unit owner may maintain a legal action for similar relief. A Unit owner in accepting ownership of a Unit agrees to become subject to this enforcement in the event of violation.

## **ARTICLE VI**

### **ADMINISTRATION**

**Section 6.1 Council of Co-Owners; Voting.** The administration of the Regime shall be vested in a Council of Co-owners consisting of all the Unit owners of the Regime. The owner of any Unit, upon acquiring title, shall automatically become a member of the Council and shall remain a member until such time as his ownership of such Unit ceases for any reason, at which time his membership in the Council shall automatically cease. By becoming a member, each Unit owner shall have one vote for each Unit owned. If more than one person or entity owns a Unit, their one vote shall be exercised as they determine among themselves, but no vote may be split and, if the owners of a Unit cannot agree among themselves as to the vote, no vote shall be allowed.

**Section 6.2. Developer's Proxy Rights.** The administration of the Regime, including the adoption and amendment of Bylaws, adoption of rules, assessment of Common Expenses and all other matters relating to the administration of the Regime, is vested in the Developer until (I) 120 days from the date at least 95% of the Units

contemplated for the Regime have been conveyed to third parties; (ii) until the Developer elects to surrender this power to the Unit owners; or (iii) until December 31, 2005, whichever first occurs. Until that time, the Developer shall constitute the Council of Co-owners and the Board of Administration, and shall possess the irrevocable proxy of the Unit owners to operate and administer the Regime during this time, which proxy each Unit owner automatically grants upon acceptance of a deed to a Unit. All Unit owners, by acceptance of a deed to a Unit, agree to this administration of the Regime by the Developer.

**Section 6.3 Administration of the Regime.** Administration of the Regime, including the use, maintenance, repair, replacement and restoration of the Common Elements, and any additions and alterations to them, shall be in accordance with the provisions of the Act, this Declaration, the Bylaws of the Council, and all rules adopted by the Board of Administration. Specifically (but not exclusively) the Council shall:

(a) Maintain, repair and replace all improvements in the Common Elements which may be required by law to be maintained, repaired, and replaced upon, adjoining, in connection with, or for the use of any part of the Regime.

(b) Keep all Common Elements in a clean and sanitary condition and observe and perform all laws, ordinances, rules and regulations now or hereafter made by any governmental authority, where applicable to the Regime.

(c) Well and substantially repair, maintain and keep all Common Elements of the Regime in good order and condition; maintain and keep said land and all

adjacent land between any street boundary of the Regime and the established street line in a neat and attractive condition, including keeping all trees, shrubs and grass in good cultivation; replant the same as may be necessary and repair and make good all defects in the Common Elements of the Regime required in this instrument to be repaired by the Council.

(d) Except as may be provided herein, in the Bylaws and Regime Rules, keep all Limited Common Elements in a clean and sanitary condition and well and substantially repair, maintain and keep them in good order and condition.

(e) Observe any setback lines affecting the Regime as shown on the plans herein mentioned.

(f) Not make or suffer any waste or unlawful, improper or offensive use of the Regime.

(g) Regulate the use of the Common Elements and Limited Common Elements.

**Section 6.4 Board of Administration.** Administration of the Regime shall be conducted for the Council by a Board of Administration (the Developer during the period outlined in Section 6.2) elected by the Co-Owners in accordance with the Bylaws. The Board shall be authorized to delegate the administration of its duties and powers by written contract to a professional managing agent or administrator employed for that purpose by the Board so long as such contract does not exceed three years in duration and is cancelable by the Board upon ninety days prior written notice. It shall be the duty of the

Board to determine annually, subject to the approval of the Council, the estimated Common Expenses of the Regime for the succeeding twelve months, and, having so determined, to make and collect the assessment monthly from each Unit owner, as set forth in Article VII. Where no such determination is formally made for any year, the calculations utilized for the previous twelve months shall remain in effect until such oversight is corrected. The Board shall keep detailed accounts of the receipts and expenditures affecting the Regime and its administration. Such books and records shall be available for examination by any Unit owner upon reasonable request and at such reasonable times and location as maybe specified by the Board.

## **ARTICLE VII**

### **ASSESSMENTS**

**Section 7.1 Covenant for Assessments.** The proportionate share of each owner of each Unit in the common surplus and the Common Expenses of the condominium project is equal to the percentage of common interest appurtenant to the Unit of that Owner. The initial percentage of common interest appurtenant to each Unit has been set out in **Exhibit A** to this Declaration, with such percentages to be altered by amendment to this Declaration in accordance with Section 2.4 of this Declaration. Each person and/or entity who becomes an Owner of a Unit whether or not it shall be so expressed in any such deed or other form of conveyance, shall be deemed to covenant and agree to pay to the council the Unit's share of assessments as fixed, established, and collected from time to time as hereinafter

provided. All assessments, together with interest thereon at the rate of ten (10%) percent per annum and costs of collection (including a lien preparation charge, filing fees, court costs, and reasonable attorneys fees) shall be a charge and a continuing lien upon the Unit against which the assessment is made, and shall also be the personal obligation, jointly and severally, of the Owner or Owners of the Unit at the time when the assessment fell due.

**Section 7.2 Determination of Regular Assessment, Reserves, Special Assessments, Fine Assessments, Expansion, Start Up Assessment.**

(a) The Council, acting through the Board, shall, from time to time, but not less than once every twelve (12) months, determine the amount of the regular total assessment necessary to defray the Common Expenses for a given period not to exceed twelve (12) months. When setting the regular total assessment, the Council should include both (A) those funds required during the period for general operating purposes, and (B) those reserve funds estimated to be necessary for future capital improvements. All funds required for general operating purposes under (A) above may be held in the name of the Council. All funds required for reserves for capital improvements under (B) above shall be held in an account in the name of the Council, for the benefit of all of the Unit owners in the Regime. Each Unit owner, by the acceptance of a deed, does authorize the disbursement of any and all of the escrow funds solely upon the written authorization of the Board.

(b) Each Unit Owner is liable to pay that percentage of the regular total assessment that is equal to his or her Unit's percentage of the common interest, as determined by the Council. Notwithstanding the foregoing sentence, for an unoccupied Unit owned by the Developer, the Developer is only liable for eighty (80%) percent of the



assessment which it would otherwise have to pay for the Unit. If the Unit becomes occupied, the Developer must thereafter begin paying a full assessment for that Unit.

(c) The Council may from time to time levy special assessments for reasonable purposes. The special assessment may be levied against one Unit, or a group of Units or all of the Units, as circumstances reasonably warrant according to the Unit or Units benefited by the assessment. If the assessment is apportioned among Units, the method of apportionment shall be based upon square feet unless for some reason that method would be very unfair. In that case, Council can determine another reasonable method of apportionment.

(d) If the Regime is expanded during a given year and additional Units are brought into the project, the new Unit shall pay the same assessment per square foot as the existing Units are paying for that assessment year. If in the Council's sole discretion, such a rate would not be reasonable, the Council may adjust the rate up or down for those new Units until the next annual assessment is made.

(e) The Council may levy a reasonable assessment, as a fine or penalty for violation of this Declaration. A lien may be filed for this assessment and this assessment may be enforced by foreclosure and otherwise treated as a regular assessment.

(f) A special assessment, due immediately, arises against a Unit upon the initial transfer of record of the Unit from the Developer (or successor developer or designated developer) to the Unit owner (other than a successor developer or designated developer). The special assessment shall be in an amount equal to the sum of two months of the full

regular assessment. It shall be collected at closing and paid to the Council for use by the Council for Common Expenses. This special assessment is in addition to the regular assessment. Any reduced assessment on the Unit ends as of the first day of the month immediately following the month in which title was transferred of record from the Developer (or successor developer or designated developer).

**Section 7.3 Billing.** The Council shall inform each Unit owner of the amount of the total assessment due from the Owner of that particular Unit. The Owner of each Unit must pay his or her Unit's required assessment in advance each month. Payment is to be made to such person at such an address as Council determines. Payment shall be due on the first day of each month, unless the Council otherwise directs. Special assessments are due thirty (30) days after the bill for the special assessment has been mailed or otherwise sent out by Council, unless the Council otherwise directs. If the Regime is expanded and additional Units are brought into the Regime during a given assessment year, those additional Units shall begin paying an assessment on the first day of the month immediately following the month after the Units were brought, of record, into the Regime.

**Section 7.4 Limited Common Element Assessment.** An additional assessment may be made by the Council against any Unit to pay any expense resulting from a Limited Common Element benefiting that Unit. The assessment must be reasonable. The assessment should be apportioned among the Units (if more than one) using the Limited Common Element in a fair and reasonable manner. The assessment may be a regular,

annual assessment and may be billed and included as part of the regular annual assessment described in Section 7.2 above.

**Section 7.5 Assessment Certificate.** The Council, shall upon demand, at any reasonable time, furnish to any owner liable for assessment a certificate in writing signed by an officer or other authorized agent of the Council, setting forth the status of said assessment; i.e., "current", and if not current, "delinquent" and the amount due. Such certificate shall be conclusive evidence of the payment of any assessment therein stated to have been paid. A reasonable charge to cover labor and materials may be made in advance by the Council for each certificate.

**Section 7.6 Non-Payment of Assessment.** Any assessments (including special assessments) levied pursuant to this Declaration which is not paid on the date when due shall be delinquent and shall, together with such interest and other costs as set out elsewhere in this Declaration, thereupon become a continuing lien upon the Unit which shall bind the Unit in the hands of the then Owner and the Owner's successors and assigns.

If the assessment is not paid within fifteen days after the due date, the assessment shall bear interest at a reasonable rate set by the Board in its minutes, and the Council may bring an action at law against the Unit owner personally obligated to pay the same and/or foreclose the lien against the Unit, in either of which events interest, costs and reasonable attorneys fees shall be added to the amount of each assessment. No Owner may waive or

otherwise escape liability for the assessments by non-use or waiver of use of the Common Elements or by abandonment of his Unit.

The lien of the Council is against not only the Unit but also the percentage of common interest in the Common Areas appurtenant to the Unit, including any funds held for the benefit of the Unit.

**Section 7.7 Priority of Council Lien.** The lien provided for in this Article shall take priority over any lien or encumbrance subsequently arising or created, except liens for real estate taxes and assessments and liens of bona fide first mortgages or vendor's liens which have been filed of record before notice of this lien has been filed of record, and may be foreclosed in the same manner as a mortgage on real property in an action brought by the Council. The Council is entitled to recover its reasonable attorneys fees and court costs and collection costs, as part of the lien. In any such foreclosure action, the Council shall be entitled, but not obligated, to become a purchaser at the foreclosure sale.

**Section 7.8 Disputes as to Common Expenses; Adjustments.** Any owner who believes that the portion of common expenses chargeable to her Unit, for which an assessment lien has been filed by the Council, has been improperly charged against that owner or the Unit, may bring action in an appropriate court of law. The Council in its reasonable discretion may, in order to prevent manifest injustice, adjust (increase or decrease) the assessment for any Unit based upon a consideration of the following factors: the floor area of the Unit; the number of occupants in the Unit; or the demand on public utilities by the occupants of the Unit; the accessibility of the Unit to Limited Common Areas.

The Council in its reasonable discretion may abate or reduce a Unit's assessment for a reasonable period of time, during which a Unit is uninhabitable, through no fault of the Owners, as a result of damage or destruction.

**Section 7.9 Purchaser at Foreclosure Sale Subject to Declaration, Bylaws, Rules and Regulations of the Council.**

Any purchaser of a Unit at a foreclosure sale shall automatically become a member of the Council and shall be subject to all the provisions of this Declaration, the Bylaws and the Rules and Regulations.

**Section 7.10 Non-Liability of Foreclosure Sale Purchaser for Past Due Common Expenses.**

When the mortgagee of a first mortgage of record or other purchaser of a Unit acquires title to the Unit as a result of foreclosure of the first mortgage or by deed in lieu of foreclosure, such acquirer of title shall not be liable for the share of the Common Expenses or other assessments by the Council chargeable to such Unit which became due prior to the acquisition of title to the Unit by such acquirer. Such unpaid share of Common Expenses or assessments shall be deemed to be Common Expenses collectible for all of the Units, including that of such acquirer, its successors or assigns. However, the Council's lien rights may be asserted against surplus proceeds of any judicial sale or against any payments made by the mortgagee to the owner mortgagor in the case of a deed in lieu of foreclosure.

**Section 7.11 Liability for Assessments Upon Voluntary Conveyance.**

The personal obligation of each Owner to pay the assessment against the Unit shall pass to any subsequent grantee who takes title through contract, operation of law, or through any other method or instrument other than a commissioner's deed or other court ordered deed or other than a deed to a mortgagee in lieu of foreclosure. The original owner shall not be released from the obligation of the assessment, but instead will be jointly and severally liable with the subsequent grantee. However, any such grantee or proposed grantee shall be entitled to an assessment certificate as described elsewhere in this Article, and such grantee shall not be liable for, nor shall the Unit be conveyed subject to a lien for, any unpaid assessment made by the Council against the grantor in excess of the amount set forth in the assessment certificate for the period reflected in the assessment certificate. This section shall not prejudice the right of the grantee to recover from the grantor the amounts paid by the grantee for the assessment which was also the obligation of the grantor.

**Section 7.12 Late Charge.** The Council may make a reasonable late charge or charges for any assessment, or installment of an assessment, not paid when due. This late charge shall also be a part of the assessment and shall also be continuing lien upon the Unit and shall otherwise be treated and collected in the same manner as the assessment.

**Section 7.13 Miscellaneous.**

(a) The Council may change the interest rate due on delinquent assessments, except that the rate cannot be changed more often than once every six

months. As of its effective date, the new interest rate will apply to all assessments then delinquent.

(b) The Unit owner has the sole responsibility of keeping the Council informed of the owner's current address if different from the Unit owned. Otherwise, notice sent by the Council to the Unit address is sufficient for any notice requirement under this Declaration.

(c) The lien under this Article arises automatically, and no notice of lien need be recorded to make the lien effective.

(d) The assessment lien includes all collection costs, including demand letters, preparation of documents, reasonable attorneys fees, court costs, filing fees, and any other expenses incurred by the Council in enforcing or collecting the assessment.

(e) If any Common Element, including any Limited Common Area, is intentionally or negligently damaged or destroyed through the act or omission of any Unit owner, the Council may make an individual assessment against the owner and the owner's Unit for the expenses involved in making repairs and in making and/or enforcing the assessment, including reasonable attorneys fees.

(f) Any assessment otherwise payable in installments, shall become immediately due and payable in full without notice upon default in the payment of any installment. The acceleration shall be at the discretion of the Board.

## **ARTICLE VIII**

### **INSURANCE**

**Section 8.1 General Insurance.** The Council shall carry a master policy of fire and extended coverage, vandalism, malicious mischief and liability insurance, and if required by law, worker's compensation insurance with respect to the Regime and the Council's administration thereof in accordance with the following provisions:

(a) The master policy shall be purchased by the Council for the benefit of the Council, the Unit Owners and their mortgagees as their interest may appear, subject to the provisions of this Declaration and the Bylaws. The "master policy" may be made up of several different policies purchased from different agencies and issued by different companies.

(b) All buildings, improvements, personal property and other Common Elements shall be insured against fire and other perils covered by a standard extended coverage endorsement, in an amount not less than one (100%) percent of the replacement value thereof, including, but not limited to, plumbing fixtures, electrical fixtures, kitchen and bathroom fixtures, kitchen and bathroom cabinets, carpeting, paint, wallpaper, interior walls, partitioning, trim, dry wall, appliances furnished by the Developer, and other improvements and betterments, as determined from time to time by the Council. The Council may elect to carry insurance to cover such other perils from time to time shall be customarily covered with respect to buildings and improvements similar in construction, location and use.

(c) The Council shall try to have its liability insurance contain cross-liability endorsements or appropriate provisions to cover liability of the Unit Owners, individually and as a group (arising out of their ownership interest in the Common



Elements), to another Unit Owner. The amount of the such insurance shall be reasonably determined by the Council.

**Section 8.2 Fidelity Insurance.** The Council shall carry fidelity coverage against dishonest acts on the part of officers and employees, members of the Council, members of the Board, trustees, employees or volunteers responsible for the handling of funds collected and held for the benefit of the Unit Owners. The fidelity bond or insurance must name the Council as the named insured and shall be written in an amount sufficient to provide protection which is not less than the total annual assessments plus all accumulated reserves and all other funds held by the Council either in its own name or for the benefit of the Unit Owners.

**Section 8.3 Directors' and Officers' Errors and Omissions Insurance.** The Council may purchase insurance to protect itself and to indemnify any director or officer, past or present, against expenses actually and reasonably incurred by a director or officer in connection with the defense of any action, suit proceeding, civil or criminal, to which he is made a party by reason of being or having been such director or officer, except in relation to matters as to which he shall be adjudged in such action, suit or proceeding to be liable for negligence or misconduct in the performance of duty to the Council; or to obtain such fuller protection and indemnification for directors and officers as the law of Kentucky permits. The policy or policies shall be in an amount to be reasonably determined by the Council.

**Section 8.4 Premiums.** The premiums upon insurance purchased by the Council shall be Common Expenses.

**Section 8.5 Proceeds.** Proceeds of all insurance policies owned by the Council shall be received by the Council for the use of the Unit Owners and their mortgagees as their interest may appear; provided, however, the proceeds of any insurance received by the Council because of property damage shall be applied to repair and reconstruction of the damaged property, except as may otherwise be permitted by this Declaration.

**Section 8.6 Power of Attorney.** Each Unit Owner shall be deemed to appoint the Council as his true and lawful attorney-in-fact to act in connection with all matters concerning the maintenance of the master policy or any other insurance policy obtained by the Council. Without limitation on the generality of the foregoing, the Council as said attorney shall have full power and authority to purchase and maintain such insurance, to collect and remit the premiums therefor, to collect proceeds and to distribute the same to the Council, the Unit Owners and their respective mortgagees as their interest may appear, to execute releases of liability and to execute all documents and to do all things on behalf of such Unit Owners and the Regime as shall be necessary or convenient to the accomplishment of the foregoing; and any insurer may deal exclusively with the Council in regard to such matters.

**Section 8.7 Responsibility of Unit Owner.** The Council shall not be responsible for procurement or maintenance of any insurance covering the contents or the interior of any Unit nor the liability of any Unit Owner for injuries therein not caused by or connected

with the Council's operation, maintenance or use of the Regime. Each Unit Owner shall obtain insurance coverage at his own expense upon his Unit's furnishings and personal property; and, in addition, shall obtain comprehensive personal liability insurance covering liability for damage to persons or property of others located within such Unit Owner's Unit, or in another Unit in the project or upon the Common Areas, resulting, from the negligence of the insured Unit Owner, in such amounts as shall from time to time be determined by the Council.

**Section 8.8 Release.** All policies purchased under this Article by either the Council or the individual Unit Owners shall provide for the release by the issuer thereof of any and all rights of subrogation or assignment and all causes and rights of recovery against any Unit Owners, member of their family, their employees, their tenants, servants, agents and guests, the Council, any employee of the Council, the Board, or any occupant of the Regime, for recovery against any one of them for any loss occurring to the insured property resulting from any of the perils insured against under the insurance policy.

**Section 8.9 Approximate Coverage.** If any of the required insurance coverage under this Article becomes or is impossible to obtain or can be obtained only at an unreasonable cost, the Council shall obtain coverage which most closely approximates the required coverage, if such substitute insurance is available.

**Section 8.10 Additional Policy Requirements.** All such insurance coverage obtained by the Council shall be written in the name of the Council, for the use and benefit

of the Council, the Unit Owners and their mortgagees, as further identified below. Such insurance shall be governed by the provisions hereinafter set forth:

(a) Exclusive authority to adjust losses under policies in force on the Regime obtained by the Council shall be vested in the Council provided, however, that no mortgagee having an interest in such losses may be prohibited from participating in the settlement negotiations, if any, related thereto.

(b) In no event shall the insurance coverage obtained by the Council hereunder be brought into contribution with insurance purchased by individual Owners, occupants, or their mortgagees, and the insurance carried by the Council shall be primary.

(c) All casualty insurance policies shall have an agreed amount endorsement with an annual review by one or more qualified persons.

(d) The Council should make reasonable efforts to secure insurance policies that will provide for the following:

- (i) a waiver of subrogation;
- (ii) that no policy may be canceled, invalidated, or suspended on account of the acts of any one or more individual Owners;
- (iii) that no policy may be canceled, invalidated or suspended on account of the conduct of any director, officer or employee of the Council or its duly authorized manager without prior demand in writing delivered to the Council to cure the defect and the allowance of a reasonable time thereafter within which the defect may be cured by the Council, its manager, any owner or mortgagee; and
- (iv) that any "other insurance" clause in any policy exclude individual Owner's policies from consideration.

**Section 8.11 Other Insurance Requirements.** If this Project is intended to be qualified under the requirements of FHLMC, FNMA, HUD, FHA, VA or other similar program, the insurance requirements of that program are incorporated herein by reference.

If any insurance company is unsure of the coverage intended, it should ask for an interpretation from the Board. Otherwise, the broadest coverage shall be presumed, if there is an ambiguity.

## **ARTICLE IX**

### **ALTERATIONS**

**Section 9.1 Alteration of Regime.** Restoration or replacement of the Regime (unless resulting from casualty destruction), or construction of any additional buildings (other than those initially contemplated in the Regime including those contemplated by Section 2.4 of this Declaration), or material alterations or additions to any building of the Regime, shall be undertaken by the Council or any Co-owners only after unanimous approval of all Co-Owners, and with written consent of the holders of all liens on units affected and in accordance with the complete plans and specifications approved in writing by the Board. Promptly upon completion of such restoration, alteration or replacement, the Board of Administration shall duly record the amendment with a complete set of floor plans of the Units of the Regime as so altered, certified as built by a registered architect or engineer.

**Section 9.2 Reconstruction.** Where casualty destruction, partial or total, of the building occurs, whether arising from events covered by insurance or not, the determination

as to reconstruction shall be governed by the Act, more particularly KRS 381.890, as may be amended or supplemented from time to time.

## **ARTICLE X**

### **INDEBTEDNESS**

**Section 10.1 Incurrence and Retirement of Indebtedness.** The Council of Co-Owners, acting by unanimous vote of the Board, may borrow money from time to time for the following purposes:

(a) To cover any budgetary deficit for operational expenses, so long as such loan can be repaid within six months from anticipated Common Expense income not needed for ongoing operations;

(b) To buy a Unit in the Regime at a foreclosure sale;

(c) To pay costs of reconstruction, major repair, replacement or alteration of the Common Elements (to the extent not covered by insurance proceeds). There shall be no more than one authorized loan outstanding at any one time. When it is necessary to effect such a loan, the Council, acting through the Board, may pledge, as security thereon, its rights to receive that part of the monthly Common Expense income that is necessary to amortize the payoff of the loan.

**ARTICLE XI**

**GENERAL**

**Section 11.1 Eminent Domain.** The following provisions shall control upon any taking by eminent domain:

(a) In the event of the taking of an entire Unit by eminent domain, the Unit owner and the Unit owner's mortgagee(s), as their interests may appear, shall be entitled to receive the award for such Unit taking and, after acceptance thereof, the Unit owner, the Unit owner's mortgagee(s) and other interest holder shall be divested of all interest in the Regime. If any condemnation award shall become payable to any owner whose Unit is not wholly taken by eminent domain, then such award shall be paid by the condemning authority to the Council of Co-owners on behalf of such owner. In that event, the Council shall rebuild the Unit as is necessary to make it habitable and remit the balance, if any, of the condemnation proceeds pertinent to the Unit owner thereof and the Unit owner's mortgagee(s), as their interests may appear.

(b) If there is any taking of any portion of the Regime other than any Unit, the condemnation proceeds relative to such taking shall be paid to the Council. The affirmative vote of a majority of the Unit owners shall determine whether to rebuild, repair or replace the portion so taken or to take such other action as they deem appropriate. If no such affirmative vote is obtained, such condemnation proceeds shall be remitted to the Unit owners in accordance with their respective percentages of common interest.

(c) If the Regime continues after taking by eminent domain, then the remaining portion of the Regime shall be re-surveyed and this Master Deed amended accordingly by the Board, and, if any Unit shall have been taken, then the amended Master Deed shall reflect such taking and shall proportionately readjust the percentage of common interest of the remaining Unit owners based upon a total percentage of common interest of 100%.

**Section 11.2 Amendment of Declaration.** Except as otherwise provided in this Declaration, or in the Kentucky Condominium Property Law, this Declaration may be amended from time to time by a majority of the Unit owners, effective only upon recording of the signed instrument setting forth the amendment.

**Section 11.3 Consent of Mortgage Holder.** Joining in this Declaration is National City Bank, Kentucky, holder of a mortgage on the subject property, dated December 20, 1994, recorded in Mortgage Book 3874, Page 990, in the Jefferson County Clerk's office to indicate its consent thereto, Developer agreeing that National City Bank, Kentucky's lien rights are hereby transferred to the individual Units of the Regime hereby established or to be established.

**WITNESS** the signature of Developer on January 30 1996, and the signature of National City Bank by its duly authorized officer on the date indicated in the notarial certificate below.



**SOUTHEAST DEVELOPMENT CORPORATION**

By: Paul Brachley

Title: Secretary

**NATIONAL CITY BANK, KENTUCKY**

By: W. A. Jensen

Title: V.P.

COMMONWEALTH OF KENTUCKY )  
 )SS  
COUNTY OF JEFFERSON )


The foregoing instrument was acknowledged before me on January 30, 1996,  
by David B. Buechler, as Secretary of Southeast Development  
Corporation, a Kentucky corporation, on behalf of the corporation

Quila C. Kuchw  
Notary Public, State-at-Large, KY


Commission expires: 10/27/99


COMMONWEALTH OF KENTUCKY )  
 )SS  
COUNTY OF JEFFERSON )

The foregoing instrument was acknowledged before me on February 2 1996, by FOSTER A. GUESS, as Vice President of National City Bank, Kentucky, on behalf of the bank.

  
 Notary Public, State-at-Large, KY  
 Notary Public, State At Large, KY.  
 Commission expires: \_\_\_\_\_ commission expires June 1, 1997

**This Instrument Prepared By:**

  
David B. Buechler  
625 Meidinger Tower  
Louisville, Kentucky 40202



Unit No.	Unit Type	Location	Unit Floor Area	Percentage of Common Interest
2	2 Story	See Plans	1,275.79	37%
3	1 Story	See Plans	973.29	29%
4	2 Story	See Plans	1,157.40	34%
			3,406.48	100%

CONDOMINIUM  
OR  
APT. OWNERSHIP  
BOOK 54 PAGE 38-40  
FILE NO. 808

116184

Document No: 1996016184  
Lodged By: BUECHLER  
Recorded On: Feb 07, 1996 01:03:18 P.M.  
Total Fees: \$121.00  
County Clerk: Rebecca Jackson  
Deputy Clerk: TERI

END OF DOCUMENT

ed

**FIRST AMENDMENT TO MASTER DEED  
AND DECLARATION OF CONDOMINIUM PROPERTY REGIME  
OF GARDENS AT BAY RUN**

This First Amendment is made and entered into as of June 6, 1996, by SOUTHEAST DEVELOPMENT CORPORATION, a Kentucky corporation, 625 Meidinger Tower, Louisville, Kentucky 40202 ("**Developer**").

**RECITALS**

A. Developer placed to record a Master Deed and Declaration of Condominium Property Regime of Gardens at Bay Run, dated January 30, 1996, of record in Deed Book 6697, Page 346, in the office of the Clerk of Jefferson County, Kentucky (the "**Declaration**"), which submitted to a horizontal [condominium] property regime (the "**Regime**") certain real property described in the Declaration.

B. Pursuant to Section 2.4 of the Declaration, Developer reserved for itself and on behalf of any Unit owners and mortgagees in the Regime the right to expand the Regime by creating additional units.

**NOW, THEREFORE**, pursuant to its powers reserved in the Declaration, Developer hereby amends the Declaration to create certain additional Units as part of the Regime, as follows:

1. Simultaneously with the recording of this First Amendment, there has been filed in the office of the Clerk of Jefferson County, Kentucky, at Apartment Ownership Book 56, Pages 2 + 3, a set of floor plans showing the layout, location, Unit numbers and dimensions of the Units and Limited Common Elements created by and submitted to the Regime by this First Amendment; stating the name of the Regime; and bearing the verified statement of a registered professional engineer certifying that the plans fully and accurately depict the layout, location, unit number and dimensions of the existing Units as built. Those floor plans, recorded as set forth above, supplement and amend the initial floor plans of the Regime recorded in Apartment Ownership Book 54, Pages 38 to 40 inclusive, in the office of the Clerk of Jefferson County, Kentucky.

2. The new units created by and submitted to the Regime by this First Amendment have appurtenant to each Unit that Unit's percentage of common interest in the Common Elements of the Regime, and Exhibit A to the Declaration is hereby supplemented, amended and restated by **Exhibit A** to this First Amendment.

3. In all other respects, Developer ratifies and affirms all of the terms and provisions of the Declaration.

**WITNESS** the signature of Developer on the above date.

**SOUTHEAST DEVELOPMENT CORPORATION**

By: David B. Buechler  
David B. Buechler, Secretary


COMMONWEALTH OF KENTUCKY )  
 )SS  
COUNTY OF JEFFERSON )

The foregoing instrument was acknowledged before me on June 6, 1996, by David B. Buechler, as secretary of Southeast Development Corporation, a Kentucky corporation, on behalf of the corporation.

Sydney L. Sims  
Notary Public, State-at-Large, KY

Commission expires: May 11, 1998

**This Instrument Prepared By:**

  
David B. Buechler  
625 Meidinger Tower  
Louisville, Kentucky 40202

Unit No.	Unit Type	Location	Unit Floor Area	Percentage of Common Interest
2	2 Story	See Plans	1,275.79	23%
3	1 Story	See Plans	973.29	18%
4	2 Story	See Plans	1,157.40	21%
13	2 Story	See Plans	1,023.23	19%
28	2 Story	See Plans	1,017.66	19%
			5,447.37	100%

CONDOMINIUM  
OR  
APT. OWNERSHIP  
BOOK 56 PAGE 2-3  
FILE NO. 835

73131  
Document No: 1996075131

Lodged By: BUECHLER

Recorded On: Jun 06, 1996 09:15:24 A.M.

Total Fees: \$42.00

County Clerk: Rebecca Jackson

Deputy Clerk: CHERYL

**END OF DOCUMENT**

**SECOND AMENDMENT TO MASTER DEED  
AND DECLARATION OF CONDOMINIUM PROPERTY REGIME  
OF GARDENS AT BAY RUN**

This Second Amendment is made and entered into as of November 21, 1996, by SOUTHEAST DEVELOPMENT CORPORATION, a Kentucky corporation, 625 Meidinger Tower, Louisville, Kentucky 40202 ("Developer").

**RECITALS**

A. Developer placed to record a Master Deed and Declaration of Condominium Property Regime of Gardens at Bay Run, dated January 30, 1996, of record in Deed Book 6697, Page 346, in the office of the Clerk of Jefferson County, Kentucky (the "**Declaration**"), which submitted to a horizontal [condominium] property regime (the "**Regime**") certain real property described in the Declaration, with that Declaration having been amended by a First Amendment dated June 6, 1996, of record in Deed Book 6746, Page 903, in the office of the Clerk of Jefferson County, Kentucky.

B. Pursuant to Section 2.4 of the Declaration, Developer reserved for itself and on behalf of any Unit owners and mortgagees in the Regime the right to expand the Regime by creating additional units.

**NOW, THEREFORE**, pursuant to its powers reserved in the Declaration, Developer hereby amends the Declaration to create certain additional Units as part of the Regime, as follows:

1. Simultaneously with the recording of this Second Amendment, there has been filed in the office of the Clerk of Jefferson County, Kentucky, at Apartment Ownership Book \_\_\_\_\_, Pages \_\_\_\_\_, a set of floor plans showing the layout, location, Unit numbers and dimensions of the Units and Limited Common Elements created by and submitted to the Regime by this Second Amendment; stating the name of the Regime; and bearing the verified statement of a registered professional engineer certifying that the plans fully and accurately depict the layout, location, unit number and dimensions of the existing Units as built. Those floor plans, recorded as set forth above, supplement and amend the initial floor plans of the Regime recorded in Apartment Ownership Book 54, Pages 38 to 40 inclusive, and the floor plans recorded with the First Amendment in Apartment Ownership Book 56, Pages 2 to 3 inclusive, all in the office of the Clerk of Jefferson County, Kentucky.

2. The new units created by and submitted to the Regime by this Second Amendment have appurtenant to each Unit that Unit's percentage of common interest in the Common Elements of the Regime, and Exhibit A to the Declaration is hereby supplemented, amended and restated by Exhibit A to this Second Amendment.

3. In all other respects, Developer ratifies and affirms all of the terms and provisions of the Declaration.

**WITNESS** the signature of Developer on the above date.

**SOUTHEAST DEVELOPMENT CORPORATION**

By: David B. Buechler  
David B. Buechler, Secretary


[illegible]

The foregoing instrument was acknowledged before me on November 21, 1996, by David B. Buechler, as secretary of Southeast Development Corporation, a Kentucky corporation, on behalf of the corporation.

Tiffany L. Sims  
Notary Public, State-at-Large, KY

Commission expires: May 11, 1998

**This Instrument Prepared By:**

  
David B. Buechler  
625 Meidinger Tower  
Louisville, Kentucky 40202



## EXHIBIT A

Unit No.	Unit Type	Location	Unit Floor Area	Percentage of Common Interest
2	2 Story	See Plans	1,275.79	11%
3	1 Story	See Plans	973.29	8%
4	2 Story	See Plans	1,157.40	10%
13	2 Story	See Plans	1,023.23	9%
28	2 Story	See Plans	1,017.66	9%
5	2 Story	See Plans	1,254.88	11%
6	2 Story	See Plans	1,300.42	11%
26	2 Story	See Plans	1,298.74	11%
32	2 Story	See Plans	1,271.70	11%
33	2 Story	See Plans	1,263.90	11%
			11,837.01	100%

CONDOMINIUM  
OR  
APT. OWNERSHIP  
BOOK 58 PAGE 21-26  
FILE NO. 874

157905  
Document No: 1996157905  
Lodged By: BUECHLER  
Recorded On: Nov 22, 1996 09:53:15 A.M.  
Total Fees: \$102.00  
County Clerk: Rebecca Jackson  
Deputy Clerk: TARRAG

END OF DOCUMENT

**THIRD AMENDMENT TO MASTER DEED  
AND DECLARATION OF CONDOMINIUM PROPERTY REGIME  
OF GARDENS AT BAY RUN**

This Third Amendment is made and entered into as of April 14, 1997, by SOUTHEAST PROPERTY DEVELOPMENT, LLC, a Kentucky limited liability company, 625 Meidinger Tower, Louisville, Kentucky 40202 ("Developer").

**RECITALS**

A. Southeast Development Corporation placed to record a Master Deed and Declaration of Condominium Property Regime of Gardens at Bay Run, dated January 30, 1996, of record in Deed Book 6697, Page 346, in the office of the Clerk of Jefferson County, Kentucky (the "Declaration"), which submitted to a horizontal [condominium] property regime (the "Regime") certain real property described in the Declaration, with that Declaration having been amended by a First Amendment dated June 6, 1996, of record in Deed Book 6746, Page 903, and by a Second Amendment dated November 21, 1996, of record in Deed Book 6817, Page 524, in the office of the Clerk of Jefferson County, Kentucky.

B. By deed dated December 30, 1996, of record in Deed Book 6829, Page 612, in the office of the clerk of Jefferson County, Kentucky, Southeast Development Corporation conveyed to Developer all of its interests in the land and the development rights of the Regime, and Developer is therefore the successor Developer pursuant to the Declaration.

C. Pursuant to Section 2.4 of the Declaration, Developer reserved for itself and on behalf of any Unit owners and mortgagees in the Regime the right to expand the Regime by creating additional units.

**NOW, THEREFORE**, pursuant to its powers reserved in the Declaration, Developer hereby amends the Declaration to create certain additional Units as part of the Regime, as follows:

1. Simultaneously with the recording of this Third Amendment, there has been filed in the office of the Clerk of Jefferson County, Kentucky, at Apartment Ownership Book 60, Pages 1-5, a set of floor plans showing the layout, location, Unit numbers and dimensions of the Units and Limited Common Elements created by and submitted to the Regime by this Third Amendment; stating the name of the Regime; and bearing the verified statement of a registered professional engineer certifying that the plans fully and accurately depict the layout, location, unit number and dimensions of the existing Units as built. Those floor plans, recorded as set forth above, supplement and amend the initial floor plans of the Regime recorded in Apartment Ownership Book 54, Pages 38 to 40 inclusive, the floor plans recorded with the First Amendment in Apartment Ownership Book 56, Pages 2 to 3 inclusive, and the floor plans recorded with the Second Amendment in Apartment Ownership Book 58, Pages 21 to 26 inclusive, all in the office of the Clerk of Jefferson County, Kentucky.

2. The new units created by and submitted to the Regime by this Third Amendment have appurtenant to each Unit that Unit's percentage of common interest in the Common Elements of the Regime, and Exhibit A to the Declaration is hereby supplemented, amended and restated by Exhibit A to this Third Amendment.

3. In all other respects, Developer ratifies and affirms all of the terms and provisions of the Declaration.

WITNESS the signature of Developer on the above date.

**SOUTHEAST PROPERTY DEVELOPMENT, LLC**

By:

David B. Buechler  
David B. Buechler, Manager

COMMONWEALTH OF KENTUCKY )

)SS

COUNTY OF JEFFERSON )

The foregoing instrument was acknowledged before me on April 14, 1997, by David B. Buechler, as manager of Southeast Property Development, LLC, a Kentucky limited liability company, on behalf of the company.

Duffany V. Sims  
Notary Public, State-at-Large, KY  
Commission expires: May 11, 1998

This Instrument Prepared By:

David B. Buechler  
David B. Buechler  
625 Meidinger Tower  
Louisville, Kentucky 40202

Unit No.	Unit Type	Location	Unit Floor Area	Percentage of Common Interest
2	2 Story	See Plans	1,275.79	7.7%
3	1 Story	See Plans	973.29	5.9%
4	2 Story	See Plans	1,157.40	7.0%
13	2 Story	See Plans	1,023.23	6.2%
28	2 Story	See Plans	1,017.66	6.1%
5	2 Story	See Plans	1,254.88	7.6%
6	2 Story	See Plans	1,300.42	7.8%
26	2 Story	See Plans	1,298.74	7.8%
32	2 Story	See Plans	1,271.70	7.7%
33	2 Story	See Plans	1,263.90	7.6%
12	2 Story	See Plans	1,283.78	7.7%
23	2 Story	See Plans	1,308.20	7.9%
24	2 Story	See Plans	1,303.61	7.9%
25	Tri-level	See Plans	862.78	5.2%
			16,595.38	100.0%

CONDOMINIUM  
OR  
APT. OWNERSHIP  
BOOK 60 PAGE 1-5  
FILE NO. 893

Document No: 1997047985  
Lodged By: BUECHLER  
Recorded On: Apr 14, 1997 02:52:42 P.M.  
Total Fees: \$87.00  
County Clerk: Rebecca Jackson  
Deputy Clerk: GAIL

END OF DOCUMENT

**FOURTH AMENDMENT TO MASTER DEED  
AND DECLARATION OF CONDOMINIUM PROPERTY REGIME  
OF GARDENS AT BAY RUN**

This Fourth Amendment is made and entered into as of August 1, 1997, by SOUTHEAST PROPERTY DEVELOPMENT, LLC, a Kentucky limited liability company, 9700 Ormsby Station Road, Louisville, Kentucky 40223 ("**Developer**").

**RECITALS**

A. Southeast Development Corporation placed to record a Master Deed and Declaration of Condominium Property Regime of Gardens at Bay Run, dated January 30, 1996, of record in Deed Book 6697, Page 346, in the office of the Clerk of Jefferson County, Kentucky (the "**Declaration**"), which submitted to a horizontal [condominium] property regime (the "**Regime**") certain real property described in the Declaration, with that Declaration having been amended by a First Amendment dated June 6, 1996, of record in Deed Book 6746, Page 903, by a Second Amendment dated November 21, 1996, of record in Deed Book 6817, Page 524, and by a Third Amendment dated April 14, 1997, of record in Deed Book 6870, Page 950, in the office of the Clerk of Jefferson County, Kentucky.

B. By deed dated December 30, 1996, of record in Deed Book 6829, Page 612, in the office of the clerk of Jefferson County, Kentucky, Southeast Development Corporation conveyed to Developer all of its interests in the land and the development rights of the Regime, and Developer is therefore the successor Developer pursuant to the Declaration.

C. Pursuant to Section 2.4 of the Declaration, Developer reserved for itself and on behalf of any Unit owners and mortgagees in the Regime the right to expand the Regime by creating additional units.

**NOW, THEREFORE**, pursuant to its powers reserved in the Declaration, Developer hereby amends the Declaration to create certain additional Units as part of the Regime, as follows:

1. Simultaneously with the recording of this Fourth Amendment, there has been filed in the office of the Clerk of Jefferson County, Kentucky, at Apartment Ownership Book 61, Pages 30-31, a set of floor plans showing the layout, location, Unit numbers and dimensions of the Units and Limited Common Elements created by and submitted to the Regime by this Fourth Amendment; stating the name of the Regime; and bearing the verified statement of a registered professional engineer certifying that the plans fully and accurately depict the layout, location, unit number and dimensions of the existing Units as built. Those floor plans, recorded as set forth above, supplement and amend the initial floor plans of the Regime recorded in Apartment Ownership Book 54, Pages 38 to 40 inclusive, the floor plans recorded with the First Amendment in Apartment Ownership Book 56, Pages 2 to 3 inclusive, the floor plans recorded with the Second Amendment in Apartment Ownership Book 58, Pages 21 to 26 inclusive, and the floor plans



## EXHIBIT A

BOOK 06918 0379

Unit No.	Unit Type	Location	Unit Floor Area	Percentage of Common Interest
2	2 Story	See Plans	1,275.79	7.1%
3	1 Story	See Plans	973.29	5.5%
4	2 Story	See Plans	1,157.40	6.5%
13	2 Story	See Plans	1,023.23	5.7%
28	2 Story	See Plans	1,017.66	5.7%
5	2 Story	See Plans	1,254.88	7.0%
6	2 Story	See Plans	1,300.42	7.3%
26	2 Story	See Plans	1,298.74	7.3%
32	2 Story	See Plans	1,271.70	7.1%
33	2 Story	See Plans	1,263.90	7.1%
12	2 Story	See Plans	1,283.78	7.2%
23	2 Story	See Plans	1,308.20	7.3%
24	2 Story	See Plans	1,303.61	7.3%
25	Tri-level	See Plans	862.78	4.8%
7	2 Story	See Plans	1,254.82	7.0%
			17,850.20	100.0%

6/ 30-31  
920

END OF DOCUMENT

Document No: 1997105440

Lodged By: BUECHLER

Recorded On: Aug 01, 1997 12:43:32 P.M.

Total Fees: \$42.00

Transfer Tax: \$.00

County Clerk: Rebecca Jackson

Deputy Clerk: FRANKIE

7

**FIFTH AMENDMENT TO MASTER DEED  
AND DECLARATION OF CONDOMINIUM PROPERTY REGIME  
OF GARDENS AT BAY RUN**

This Fifth Amendment is made and entered into as of August 21, 1997, by SOUTHEAST PROPERTY DEVELOPMENT, LLC, a Kentucky limited liability company, 9700 Ormsby Station Road, Louisville, Kentucky 40223 ("**Developer**").

**RECITALS**

A. Southeast Development Corporation placed to record a Master Deed and Declaration of Condominium Property Regime of Gardens at Bay Run, dated January 30, 1996, of record in Deed Book 6697, Page 346, in the office of the Clerk of Jefferson County, Kentucky (the "**Declaration**"), which submitted to a horizontal [condominium] property regime (the "**Regime**") certain real property described in the Declaration, with that Declaration having been amended by a First Amendment dated June 6, 1996, of record in Deed Book 6746, Page 903, by a Second Amendment dated November 21, 1996, of record in Deed Book 6817, Page 524, by a Third Amendment dated April 14, 1997, of record in Deed Book 6870, Page 950, and by a Fourth Amendment dated August 1, 1997, of record in Deed Book 6918, Page 377, in the office of the Clerk of Jefferson County, Kentucky.

B. By deed dated December 30, 1996, of record in Deed Book 6829, Page 612, in the office of the clerk of Jefferson County, Kentucky, Southeast Development Corporation conveyed to Developer all of its interests in the land and the development rights of the Regime, and Developer is therefore the successor Developer pursuant to the Declaration.

C. Pursuant to Section 2.4 of the Declaration, Developer reserved for itself and on behalf of any Unit owners and mortgagees in the Regime the right to expand the Regime by creating additional units.

**NOW, THEREFORE**, pursuant to its powers reserved in the Declaration, Developer hereby amends the Declaration to create certain additional Units as part of the Regime, as follows:

1. Simultaneously with the recording of this Fifth Amendment, there has been filed in the office of the Clerk of Jefferson County, Kentucky, at Apartment Ownership Book 61, Pages 40-42 a set of floor plans showing the layout, location, Unit numbers and dimensions of the Units and Limited Common Elements created by and submitted to the Regime by this Fifth Amendment; stating the name of the Regime; and bearing the verified statement of a registered professional engineer certifying that the plans fully and accurately depict the layout, location, unit number and dimensions of the existing Units as built. Those floor plans, recorded as set forth above, supplement and amend the initial floor plans of the Regime recorded in Apartment Ownership Book 54, Pages 38 to 40 inclusive, the floor plans recorded with the First Amendment in Apartment Ownership Book 56, Pages 2 to 3 inclusive, the floor plans recorded with the Second Amendment in Apartment Ownership Book 58, Pages 21 to 26 inclusive, the floor plans recorded



with the Third Amendment in Apartment Ownership Book 60, Pages 1 to 5 inclusive, and the floor plans recorded with the Fourth Amendment in Apartment Ownership Book 61, Pages 30 to 31 inclusive, all in the office of the Clerk of Jefferson County, Kentucky.

2. The new units created by and submitted to the Regime by this Fifth Amendment have appurtenant to each Unit that Unit's percentage of common interest in the Common Elements of the Regime, and Exhibit A to the Declaration is hereby supplemented, amended and restated by Exhibit A to this Fifth Amendment.

3. In all other respects, Developer ratifies and affirms all of the terms and provisions of the Declaration.

WITNESS the signature of Developer on the above date.

**SOUTHEAST PROPERTY DEVELOPMENT, LLC**

By: \_\_\_\_\_

David B. Buechler, Manager

COMMONWEALTH OF KENTUCKY )

)SS

COUNTY OF JEFFERSON )

The foregoing instrument was acknowledged before me on August 21, 1997, by David B. Buechler, as manager of Southeast Property Development, LLC, a Kentucky limited liability company, on behalf of the company.

Wanda L. Sims  
Notary Public, State-at-Large, KY

Commission expires: May 11, 1998

This Instrument Prepared By:

David B. Buechler

David B. Buechler  
9700 Ormsby Station Road  
Louisville, Kentucky 40223

Unit No.	Unit Type	Location	Unit Floor Area	Percentage of Common Interest
2	2 Story	See Plans	1,275.79	6.1%
3	1 Story	See Plans	973.29	4.6%
4	2 Story	See Plans	1,157.40	5.5%
13	2 Story	See Plans	1,023.23	4.9%
28	2 Story	See Plans	1,017.66	4.8%
5	2 Story	See Plans	1,254.88	6.0%
6	2 Story	See Plans	1,300.42	6.2%
26	2 Story	See Plans	1,298.74	6.2%
32	2 Story	See Plans	1,271.70	6.0%
33	2 Story	See Plans	1,263.90	6.0%
12	2 Story	See Plans	1,283.78	6.1%
23	2 Story	See Plans	1,308.20	6.2%
24	2 Story	See Plans	1,303.61	6.2%
25	Tri-level	See Plans	862.78	4.1%
7	2 Story	See Plans	1,254.82	6.0%
14	2 Story	See Plans	1,306.16	6.2%
22	1 Story	See Plans	1,881.16	8.9%
			21,037.52	100.0%

CONDOMINIUM  
 OR  
 EPT. OWNERS  
 BOOK 61 PAGE 40-42  
 924

Document No: 1997115669  
 Lodged By: BEUCHLER  
 Recorded On: Aug 21, 1997 01:38:02 P.M.  
 Total Fees: \$57.00  
 County Clerk: Rebecca Jackson  
 Deputy Clerk: DANA

END OF DOCUMENT

4

**SIXTH AMENDMENT TO MASTER DEED  
AND DECLARATION OF CONDOMINIUM PROPERTY REGIME  
OF GARDENS AT BAY RUN**

This Sixth Amendment is made and entered into as of October 17, 1997, by SOUTHEAST PROPERTY DEVELOPMENT, LLC, a Kentucky limited liability company, 9700 Ormsby Station Road, Louisville, Kentucky 40223 ("**Developer**").

**RECITALS**

A. Southeast Development Corporation placed to record a Master Deed and Declaration of Condominium Property Regime of Gardens at Bay Run, dated January 30, 1996, of record in Deed Book 6697, Page 346, in the office of the Clerk of Jefferson County, Kentucky (the "**Declaration**"), which submitted to a horizontal [condominium] property regime (the "**Regime**") certain real property described in the Declaration, with that Declaration having been amended by a First Amendment dated June 6, 1996, of record in Deed Book 6746, Page 903, by a Second Amendment dated November 21, 1996, of record in Deed Book 6817, Page 524, by a Third Amendment dated April 14, 1997, of record in Deed Book 6870, Page 950, by a Fourth Amendment dated August 1, 1997, of record in Deed Book 6918, Page 377, and by a Fifth Amendment dated August 21, 1997, of record in Deed Book 6926, Page 965, in the office of the Clerk of Jefferson County, Kentucky.

B. By deed dated December 30, 1996, of record in Deed Book 6829, Page 612, in the office of the clerk of Jefferson County, Kentucky, Southeast Development Corporation conveyed to Developer all of its interests in the land and the development rights of the Regime, and Developer is therefore the successor Developer pursuant to the Declaration.

C. Pursuant to Section 2.4 of the Declaration, Developer reserved for itself and on behalf of any Unit owners and mortgagees in the Regime the right to expand the Regime by creating additional units.

**NOW, THEREFORE**, pursuant to its powers reserved in the Declaration, Developer hereby amends the Declaration to create certain additional Units as part of the Regime, as follows:

1. Simultaneously with the recording of this Sixth Amendment, there has been filed in the office of the Clerk of Jefferson County, Kentucky, at Apartment Ownership Book 62, Pages 22-23, a set of floor plans showing the layout, location, Unit numbers and dimensions of the Units and Limited Common Elements created by and submitted to the Regime by this Sixth Amendment; stating the name of the Regime; and bearing the verified statement of a registered professional engineer certifying that the plans fully and accurately depict the layout, location, unit number and dimensions of the existing Units as built. Those floor plans, recorded as set forth above, supplement and amend the initial floor plans of the Regime recorded in Apartment Ownership Book 54, Pages 38 to 40 inclusive, the floor plans recorded with the First Amendment in Apartment Ownership Book 56, Pages 2 to 3 inclusive, the floor plans recorded with the Second Amendment in Apartment Ownership Book 58, Pages 21 to 26 inclusive, the floor plans recorded

with the Third Amendment in Apartment Ownership Book 60, Pages 1 to 5 inclusive, the floor plans recorded with the Fourth Amendment in Apartment Ownership Book 61, Pages 30 to 31 inclusive, and the floor plans recorded with the Fifth Amendment in Apartment Ownership Book 61, Pages 40 to 42 inclusive, all in the office of the Clerk of Jefferson County, Kentucky.

2. The new units created by and submitted to the Regime by this Sixth Amendment have appurtenant to each Unit that Unit's percentage of common interest in the Common Elements of the Regime, and Exhibit A to the Declaration is hereby supplemented, amended and restated by **Exhibit A** to this Sixth Amendment.

3. In all other respects, Developer ratifies and affirms all of the terms and provisions of the Declaration.

**WITNESS** the signature of Developer on the above date.

**SOUTHEAST PROPERTY DEVELOPMENT, LLC**

By:

David B. Buechler, Manager

COMMONWEALTH OF KENTUCKY

1

}SS

COUNTY OF JEFFERSON

1

The foregoing instrument was acknowledged before me on October 17, 1997, by David B. Buechler, as manager of Southeast Property Development, LLC, a Kentucky limited liability company, on behalf of the company.

Tiffany L. Sims  
Notary Public, State-at-Large, KY

Notary Public, State-at-Large, KY

Commission expires: May 11, 1998

This Instrument Prepared By:

David B. Buechler

9700 Ormsby Station Road  
Louisville, Kentucky 40223

Unit No.	Unit Type	Location	Unit Floor Area	Percentage of Common Interest
2	2 Story	See Plans	1,275.79	5.7%
3	1 Story	See Plans	973.29	4.4%
4	2 Story	See Plans	1,157.40	5.2%
13	2 Story	See Plans	1,023.23	4.6%
28	2 Story	See Plans	1,017.66	4.6%
5	2 Story	See Plans	1,254.88	5.6%
6	2 Story	See Plans	1,300.42	5.8%
26	2 Story	See Plans	1,298.74	5.8%
32	2 Story	See Plans	1,271.70	5.7%
33	2 Story	See Plans	1,263.90	5.7%
12	2 Story	See Plans	1,283.78	5.8%
23	2 Story	See Plans	1,308.20	5.9%
24	2 Story	See Plans	1,303.61	5.8%
25	Tri-level	See Plans	862.78	3.9%
7	2 Story	See Plans	1,254.82	5.6%
14	2 Story	See Plans	1,306.16	5.9%
22	1 Story	See Plans	1,881.16	8.4%
1	2 Story	See Plans	1,275.29	5.7%
			22,312.81	100.0%

CONDOMINIUM  
OR  
APT. OWNERSHIP  
BOOK 62 PAGE 223  
FILE NO. 938

Document No: 1997144607  
Lodged By: GARDENS AT BAY RUN  
Recorded On: Oct 17, 1997 08:00:41 A.M.  
Total Fees: \$42.00  
County Clerk: Rebecca Jackson  
Deputy Clerk: KATRICE

END OF DOCUMENT

**SEVENTH AMENDMENT TO MASTER DEED  
AND DECLARATION OF CONDOMINIUM PROPERTY REGIME  
OF GARDENS AT BAY RUN**

This Seventh Amendment is made and entered into as of October 22, 1997, by SOUTHEAST PROPERTY DEVELOPMENT, L.L.C, a Kentucky limited liability company, 9700 Ormsby Station Road, Louisville, Kentucky 40223 ("**Developer**").

**RECITALS**

A. Southeast Development Corporation placed to record a Master Deed and Declaration of Condominium Property Regime of Gardens at Bay Run, dated January 30, 1996, of record in Deed Book 6697, Page 346, in the office of the Clerk of Jefferson County, Kentucky (the "**Declaration**"), which submitted to a horizontal [condominium] property regime (the "**Regime**") certain real property described in the Declaration, with that Declaration having been amended by a First Amendment dated June 6, 1996, of record in Deed Book 6746, Page 903, by a Second Amendment dated November 21, 1996, of record in Deed Book 6817, Page 524, by a Third Amendment dated April 14, 1997, of record in Deed Book 6870, Page 950, by a Fourth Amendment dated August 1, 1997, of record in Deed Book 6918, Page 377, by a Fifth Amendment dated August 21, 1997, of record in Deed Book 6926, Page 965, and by a Sixth Amendment dated October 17, 1997, of record in Deed Book 6950, Page 948, in the office of the Clerk of Jefferson County, Kentucky.

B. By deed dated December 30, 1996, of record in Deed Book 6829, Page 612, in the office of the clerk of Jefferson County, Kentucky, Southeast Development Corporation conveyed to Developer all of its interests in the land and the development rights of the Regime, and Developer is therefore the successor Developer pursuant to the Declaration.

C. Pursuant to Section 2.4 of the Declaration, Developer reserved for itself and on behalf of any Unit owners and mortgagees in the Regime the right to expand the Regime by creating additional units.

**NOW, THEREFORE**, pursuant to its powers reserved in the Declaration, Developer hereby amends the Declaration to create certain additional Units as part of the Regime, as follows:

1. Simultaneously with the recording of this Seventh Amendment, there has been filed in the office of the Clerk of Jefferson County, Kentucky, at Apartment Ownership Book \_\_\_\_\_, Pages \_\_\_\_\_, a set of floor plans showing the layout, location, Unit numbers and dimensions of the Units and Limited Common Elements created by and submitted to the Regime by this Seventh Amendment; stating the name of the Regime; and bearing the verified statement of a registered professional engineer certifying that the plans fully and accurately depict the layout, location, unit number and dimensions of the existing Units as built. Those floor plans, recorded as set forth above, supplement and amend the initial floor plans of the Regime recorded in Apartment Ownership Book 54, Pages 38 to 40 inclusive, the floor plans recorded with the First Amendment in Apartment Ownership Book 56, Pages 2 to 3 inclusive, the floor plans recorded with the Second

Amendment in Apartment Ownership Book 58, Pages 21 to 26 inclusive, the floor plans recorded with the Third Amendment in Apartment Ownership Book 60, Pages 1 to 5 inclusive, the floor plans recorded with the Fourth Amendment in Apartment Ownership Book 61, Pages 30 to 31 inclusive, the floor plans recorded with the Fifth Amendment in Apartment Ownership Book 61, Pages 40 to 42 inclusive, and the floor plans recorded with the Sixth Amendment in Apartment Ownership Book 62, Pages 22 and 23, all in the office of the Clerk of Jefferson County, Kentucky.

2. The new units created by and submitted to the Regime by this Seventh Amendment have appurtenant to each Unit that Unit's percentage of common interest in the Common Elements of the Regime, and Exhibit A to the Declaration is hereby supplemented, amended and restated by **Exhibit A** to this Seventh Amendment.

3. In all other respects, Developer ratifies and affirms all of the terms and provisions of the Declaration.

**WITNESS** the signature of Developer on the above date.

**SOUTHEAST PROPERTY DEVELOPMENT, LLC**

By: David B. Buechler  
David B. Buechler, Manager


COMMONWEALTH OF KENTUCKY                 )  
  )SS  
COUNTY OF JEFFERSON                      )

The foregoing instrument was acknowledged before me on October 22, 1997, by David B. Buechler, as manager of Southeast Property Development, LLC, a Kentucky limited liability company, on behalf of the company.

*Tiffany L. Sims*  
Notary Public, State-at-Large, KY  
Commission expires: *May 11, 1998*

BOOK 6952 PAGE 0946

This Instrument Prepared By:



---

David B. Buechler  
9700 Ormsby Station Road  
Louisville, Kentucky 40223



Unit No.	Unit Type	Location	Unit Floor Area	Percentage of Common Interest
2	2 Story	See Plans	1,275.79	4.5%
3	1 Story	See Plans	973.29	3.4%
4	2 Story	See Plans	1,157.40	4.1%
13	2 Story	See Plans	1,023.23	3.6%
28	2 Story	See Plans	1,017.66	3.6%
5	2 Story	See Plans	1,254.88	4.4%
6	2 Story	See Plans	1,300.42	4.6%
26	2 Story	See Plans	1,298.74	4.6%
32	2 Story	See Plans	1,271.70	4.5%
33	2 Story	See Plans	1,263.90	4.5%
12	2 Story	See Plans	1,283.78	4.5%
23	2 Story	See Plans	1,308.20	4.6%
24	2 Story	See Plans	1,303.61	4.6%
25	Tri-level	See Plans	862.78	3.0%
7	2 Story	See Plans	1,254.82	4.4%
14	2 Story	See Plans	1,306.16	4.6%
22	1 Story	See Plans	1,881.16	6.6%
1	2 Story	See Plans	1,275.29	4.5%
8	2 Story	See Plans	1,275.29	4.5%
9	2 Story	See Plans	1,275.29	4.5%
10	2 Story	See Plans	1,275.29	4.5%
17	2 Story	See Plans	1,275.29	4.5%
18	1 Story	See Plans	976.98	3.4%
			28,390.95	100.0%

CONDOMINIUM

OR

APT. OWNERSHIP

BOOK 62 PAGE 33-34  
941

Document No: 1997146897

Lodged By: BLUECHEL

Recorded On: Oct 22, 1997 01:02:27 P.M.

Total Fees: \$44.00

County Clerk: Rebecca Jackson

Deputy Clerk: CHERYL

END OF DOCUMENT

**EIGHTH AMENDMENT TO MASTER DEED  
AND DECLARATION OF CONDOMINIUM PROPERTY REGIME  
OF GARDENS AT BAY RUN**

This Eighth Amendment is made and entered into as of August 31, 1998, by CROSSMANN COMMUNITIES PARTNERSHIP d/b/a Deluxe Homes, Inc., 1301 Clear Springs Trace, Suite 212, Louisville, Kentucky 40223 ("Developer").

**RECITALS**

A. Southeast Development Corporation placed to record a Master Deed and Declaration of Condominium Property Regime of Gardens at Bay Run, dated January 30, 1996, of record in Deed Book 6697, Page 346, in the office of the Clerk of Jefferson County, Kentucky (the "**Declaration**"), which submitted to a horizontal [condominium] property regime (the "**Regime**") certain real property described in the Declaration, with that Declaration having been amended by a First Amendment dated June 6, 1996, of record in Deed Book 6746, Page 903, by a Second Amendment dated November 21, 1996, of record in Deed Book 6817, Page 524, by a Third Amendment dated April 14, 1997, of record in Deed Book 6870, Page 950, by a Fourth Amendment dated August 1, 1997, of record in Deed Book 6918, Page 377, by a Fifth Amendment dated August 21, 1997, of record in Deed Book 6926, Page 965, and by a Sixth Amendment dated October 17, 1997, of record in Deed Book 6950, Page 948, in the office of the Clerk of Jefferson County, Kentucky.

B. By deed dated December 30, 1996, of record in Deed Book 6829, Page 612, in the office of the clerk of Jefferson County, Kentucky, Southeast Development Corporation conveyed to Southeast Property Development, LLC, all of its interests in the land and the development rights of the Regime. Southeast Property Development, LLC then placed of record a Seventh Amendment dated October 22, 1997, of record in Deed Book 6952, Page 944, in the office of the Clerk of Jefferson County, Kentucky.

C. By deed dated November 13, 1997, of record in Deed Book 6963, Page 704, in the office of the Clerk of Jefferson County, Kentucky, Southeast Property Development, LLC conveyed to Developer all of its interests in the land and the development rights of the Regime.

D. Pursuant to Section 2.4 of the Declaration, Developer reserved for itself and on behalf of any Unit owners and mortgagees in the Regime the right to expand the Regime by creating additional units.

**NOW, THEREFORE**, pursuant to its powers reserved in the Declaration, Developer hereby amends the Declaration to create certain additional Units as part of the Regime, as follows:

1. Simultaneously with the recording of this Eighth Amendment, there has been filed in the office of the Clerk of Jefferson County, Kentucky, at Apartment Ownership Book 67, Pages 17, a set of floor plans showing the layout, location, Unit numbers and dimensions of the Units and Limited Common Elements created by and submitted to the Regime by this Eighth Amendment; stating the name of the Regime; and bearing the verified statement of a registered

BOOK 7100 PAGE 0964

professional engineer certifying that the plans fully and accurately depict the layout, location, unit number and dimensions of the existing Units as built. Those floor plans, recorded as set forth above, supplement and amend the initial floor plans of the Regime recorded in Apartment Ownership Book 54, Pages 38 to 40 inclusive, the floor plans recorded with the First Amendment in Apartment Ownership Book 56, Pages 2 to 3 inclusive, the floor plans recorded with the Second Amendment in Apartment Ownership Book 58, Pages 21 to 26 inclusive, the floor plans recorded with the Third Amendment in Apartment Ownership Book 60, Pages 1 to 5 inclusive, the floor plans recorded with the Fourth Amendment in Apartment Ownership Book 61, Pages 30 to 31 inclusive, the floor plans recorded with the Fifth Amendment in Apartment Ownership Book 61, Pages 40 to 42 inclusive, the floor plans recorded with the Sixth Amendment in Apartment Ownership Book 62, Pages 22 and 23, and the floor plans recorded with the Seventh Amendment in Apartment Ownership Book 62, Pages 33 and 34, all in the office of the Clerk of Jefferson County, Kentucky.

2. The new units created by and submitted to the Regime by this Eighth Amendment have appurtenant to each Unit that Unit's percentage of common interest in the Common Elements of the Regime, and Exhibit A to the Declaration is hereby supplemented, amended and restated by **Exhibit A** to this Eighth Amendment.

3. In all other respects, Developer ratifies and affirms all of the terms and provisions of the Declaration.

**WITNESS** the signature of Developer on the above date.

## CROSSMANN COMMUNITIES PARTNERSHIP


By: Bryan White  
Title: VP/CRM

COMMONWEALTH OF KENTUCKY               )  
  )SS  
COUNTY OF JEFFERSON                     )

The foregoing instrument was acknowledged before me on Aug. 31, 1998, by Barry S. White, as VP/Gm of Crossmann Communities Partnership, an Indiana general partnership, on behalf of the partnership.

Karyn S. Sawyer  
Notary Public, State-at-Large, KY  
Commission expires: 10/30/99

This Instrument Prepared By:

A handwritten signature in cursive script, appearing to read "David Buechler", is written over a horizontal line.

David B. Buechler  
The 1000 Building, Suite 204  
6200 Dutchmans Lane  
Louisville, Kentucky 40223

Unit No.	Unit Type	Location	Unit Floor Area	Percentage of Common Interest
2	2 Story	See Plans	1,275.79	3.3%
3	1 Story	See Plans	973.29	2.5%
4	2 Story	See Plans	1,157.40	3.0%
13	2 Story	See Plans	1,023.23	2.7%
28	2 Story	See Plans	1,017.66	2.6%
5	2 Story	See Plans	1,254.88	3.3%
6	2 Story	See Plans	1,300.42	3.4%
26	2 Story	See Plans	1,298.74	3.4%
32	2 Story	See Plans	1,271.70	3.3%
33	2 Story	See Plans	1,263.90	3.3%
12	2 Story	See Plans	1,283.78	3.3%
23	2 Story	See Plans	1,308.20	3.4%
24	2 Story	See Plans	1,303.61	3.4%
25	Tri-level	See Plans	862.78	2.2%
7	2 Story	See Plans	1,254.82	3.3%
14	2 Story	See Plans	1,306.16	3.4%
22	1 Story	See Plans	1,881.16	4.9%
1	2 Story	See Plans	1,275.29	3.3%
8	2 Story	See Plans	1,275.29	3.3%
9	2 Story	See Plans	1,275.29	3.3%
10	2 Story	See Plans	1,275.29	3.3%
17	2 Story	See Plans	1,275.29	3.3%
18	1 Story	See Plans	976.98	2.5%
11	2 Story	See Plans	1,701.30	4.4%
16	2 Story	See Plans	1,701.31	4.4%
21	2 Story	See Plans	2,329.42	6.1%
29	1Story	See Plans	2,590.55	6.7%
34	2 Story	See Plans	1,746.01	4.5%
			38,459.54	100.0%

Document No.: DN1998140808

Lodged By: salyers

Recorded On: 09/02/1998 08:19:40

Total Fees: 14.00

Transfer Tax: .00

County Clerk: Rebecca Jackson

Deputy Clerk: EVER08B

END OF DOCUMENT

**NINTH AMENDMENT TO MASTER DEED  
AND DECLARATION OF CONDOMINIUM PROPERTY REGIME  
OF GARDENS AT BAY RUN**

This Ninth Amendment is made and entered into as of December 30 1998, by CROSSMANN COMMUNITIES PARTNERSHIP d/b/a Deluxe Homes, Inc., 1301 Clear Springs Trace, Suite 212, Louisville, Kentucky 40223 ("Developer").

**RECITALS**

A. Southeast Development Corporation placed to record a Master Deed and Declaration of Condominium Property Regime of Gardens at Bay Run, dated January 30, 1996, of record in Deed Book 6697, Page 346, in the office of the Clerk of Jefferson County, Kentucky (the "Declaration"), which submitted to a horizontal [condominium] property regime (the "Regime") certain real property described in the Declaration, with that Declaration having been amended by a First Amendment dated June 6, 1996, of record in Deed Book 6746, Page 903, by a Second Amendment dated November 21, 1996, of record in Deed Book 6817, Page 524, by a Third Amendment dated April 14, 1997, of record in Deed Book 6870, Page 950, by a Fourth Amendment dated August 1, 1997, of record in Deed Book 6918, Page 377, by a Fifth Amendment dated August 21, 1997, of record in Deed Book 6926, Page 965, and by a Sixth Amendment dated October 17, 1997, of record in Deed Book 6950, Page 948, in the office of the Clerk of Jefferson County, Kentucky.

B. By deed dated December 30, 1996, of record in Deed Book 6829, Page 612, in the office of the clerk of Jefferson County, Kentucky, Southeast Development Corporation conveyed to Southeast Property Development, LLC, all of its interests in the land and the development rights of the Regime. Southeast Property Development, LLC then placed of record a Seventh Amendment dated October 22, 1997, of record in Deed Book 6952, Page 944, in the office of the Clerk of Jefferson County, Kentucky.

C. By deed dated November 13, 1997, of record in Deed Book 6963, Page 704, in the office of the Clerk of Jefferson County, Kentucky, Southeast Property Development, LLC conveyed to Developer all of its interests in the land and the development rights of the Regime. Developer then placed of record an Eighth Amendment dated August 31, 1998, of record in Deed Book 7100, Page 963, in the office of the Clerk of Jefferson County, Kentucky.

D. Pursuant to Section 2.4 of the Declaration, Developer reserved for itself and on behalf of any Unit owners and mortgagees in the Regime the right to expand the Regime by creating additional units.

**NOW, THEREFORE**, pursuant to its powers reserved in the Declaration, Developer hereby amends the Declaration to create certain additional Units as part of the Regime, as follows:

1. Simultaneously with the recording of this Ninth Amendment, there has been filed in the office of the Clerk of Jefferson County, Kentucky, at Apartment Ownership Book 69, Pages 45-46, a set of floor plans showing the layout, location, Unit numbers and dimensions of the

**BOOK 7161 PAGE 0313**

Units and Limited Common Elements created by and submitted to the Regime by this Ninth Amendment; stating the name of the Regime; and bearing the verified statement of a registered professional engineer certifying that the plans fully and accurately depict the layout, location, unit number and dimensions of the existing Units as built. Those floor plans, recorded as set forth above, supplement and amend the initial floor plans of the Regime recorded in Apartment Ownership Book 54, Pages 38 to 40 inclusive, the floor plans recorded with the First Amendment in Apartment Ownership Book 56, Pages 2 to 3 inclusive, the floor plans recorded with the Second Amendment in Apartment Ownership Book 58, Pages 21 to 26 inclusive, the floor plans recorded with the Third Amendment in Apartment Ownership Book 60, Pages 1 to 5 inclusive, the floor plans recorded with the Fourth Amendment in Apartment Ownership Book 61, Pages 30 to 31 inclusive, the floor plans recorded with the Fifth Amendment in Apartment Ownership Book 61, Pages 40 to 42 inclusive, the floor plans recorded with the Sixth Amendment in Apartment Ownership Book 62, Pages 22 and 23, the floor plans recorded with the Seventh Amendment in Apartment Ownership Book 62, Pages 33 and 34, and the floor plans recorded with the Eighth Amendment in Apartment Ownership Book 67, Page 17, all in the office of the Clerk of Jefferson County, Kentucky.


2. The new units created by and submitted to the Regime by this Ninth Amendment have appurtenant to each Unit that Unit's percentage of common interest in the Common Elements of the Regime, and Exhibit A to the Declaration is hereby supplemented, amended and restated by Exhibit A to this Ninth Amendment.

3. In all other respects, Developer ratifies and affirms all of the terms and provisions of the Declaration.


**WITNESS** the signature of Developer on the above date.

**CROSSMANN COMMUNITIES PARTNERSHIP**

By:  
Title:

  
GM-VP

*Charles Sawyer*  
 Notary Public, State-at-Large, KY  
 Commission expires: 10/30/99

  
David B. Buechler  
The 1000 Building, Suite 204  
6200 Dutchmans Lane  
Louisville, Kentucky 40223



## EXHIBIT A

Unit No.	Unit Type	Location	Unit Floor Area	Percentage of Common Interest
2	2 Story	See Plans	1,275.79	3.3%
3	1 Story	See Plans	973.29	2.5%
4	2 Story	See Plans	1,157.40	3.0%
13	2 Story	See Plans	1,023.23	2.6%
28	2 Story	See Plans	1,017.66	2.6%
5	2 Story	See Plans	1,254.88	3.2%
6	2 Story	See Plans	1,300.42	3.3%
26	2 Story	See Plans	1,298.74	3.3%
32	2 Story	See Plans	1,271.70	3.2%
33	2 Story	See Plans	1,263.90	3.2%
12	2 Story	See Plans	1,283.78	3.3%
23	2 Story	See Plans	1,308.20	3.3%
24	2 Story	See Plans	1,303.61	3.3%
25	Tri-level	See Plans	862.78	2.2%
7	2 Story	See Plans	1,254.82	3.2%
14	2 Story	See Plans	1,306.16	3.3%
22	1 Story	See Plans	1,881.16	4.8%
1	2 Story	See Plans	1,275.29	3.3%
8	2 Story	See Plans	1,275.29	3.3%
9	2 Story	See Plans	1,275.29	3.3%
10	2 Story	See Plans	1,275.29	3.3%
17	2 Story	See Plans	1,275.29	3.3%
18	1 Story	See Plans	976.98	2.5%
11	2 Story	See Plans	1,701.30	4.3%
16	2 Story	See Plans	1,701.31	4.3%
21	2 Story	See Plans	2,329.42	5.9%
29	1 Story	See Plans	2,590.55	6.6%
34	2 Story	See Plans	1,746.01	4.5%
19	2 Story	See Plans	1,704.63	4.4%
20	1 Story	See Plans	691.02	1.8%
31	2 Story	See Plans	1704.63	4.4%
			39,153.34	100.0%

CONDOMINIUM  
OR  
APT. OWNERSHIP  
BOOK 69 PAGE 43-46  
FILE NO. 1071

Document No.: DN1998209596  
Lodged By: SPLYERS  
Recorded On: 12/30/1998 12:14:28  
Total Fees: 14.00  
Transfer Tax: .00  
County Clerk: Rebecca Jackson  
Deputy Clerk: TERHIG

END OF DOCUMENT

3